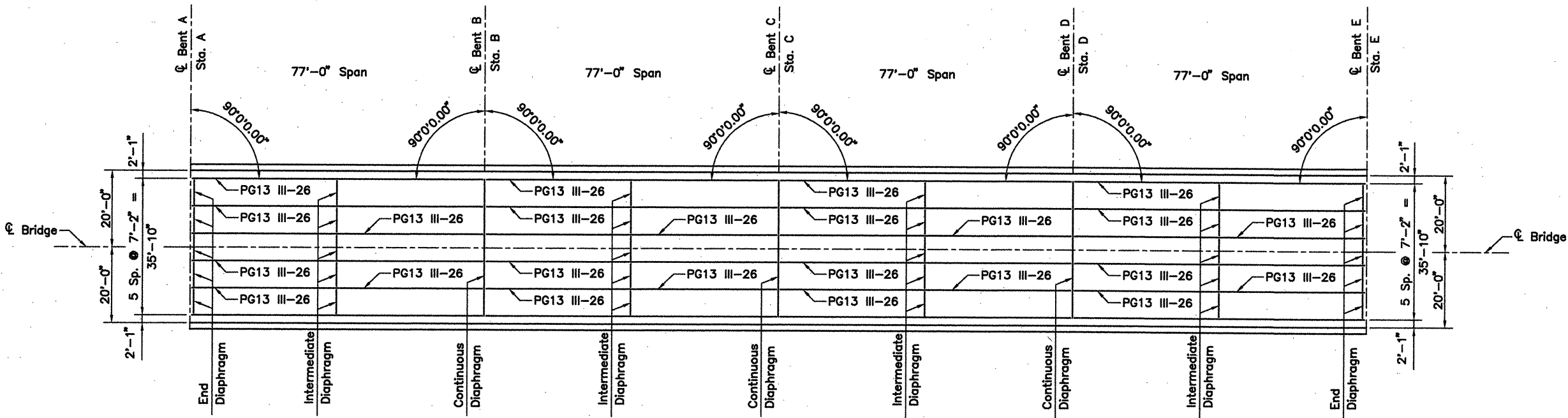




DATE REVISED	DATE FILMED	DATE REVISED	DATE FILMED	FED. ROAD NO.	STATE	FED. AID PROJ. NO.	SHEET NO.	TOTAL SHEETS
					ARK.			
						JOB NO.	110395	56 203
						06830	308' UNIT	47054



FRAMING PLAN – 308'-0" CONT. PRESTRESSED CONCRETE GIRDER UNIT 3
 Scale: 1/16" = 1'-0"
 Station 256+88 to Station 275+36 (Six Units Required)

TABLE OF VARIABLES

308' Unit 3	Bent A	Sta. A	Bent B	Sta. B	Bent C	Sta. C	Bent D	Sta. D	Bent E	Sta. E
Sta. 256+88 to Sta. 259+96	Bent 21	Sta. 256+88	Bent 22	Sta. 257+65	Bent 23	Sta. 258+42	Bent 24	Sta. 259+19	Bent 25	Sta. 259+96
Sta. 259+96 to Sta. 263+04	Bent 25	Sta. 259+96	Bent 26	Sta. 260+73	Bent 27	Sta. 261+50	Bent 28	Sta. 262+27	Bent 29	Sta. 263+04
Sta. 263+04 to Sta. 266+12	Bent 29	Sta. 263+04	Bent 30	Sta. 263+81	Bent 31	Sta. 264+58	Bent 32	Sta. 265+35	Bent 33	Sta. 266+12
Sta. 266+12 to Sta. 269+20	Bent 33	Sta. 266+12	Bent 34	Sta. 266+89	Bent 35	Sta. 267+66	Bent 36	Sta. 268+43	Bent 37	Sta. 269+20
Sta. 269+20 to Sta. 272+28	Bent 37	Sta. 269+20	Bent 38	Sta. 269+97	Bent 39	Sta. 270+74	Bent 40	Sta. 271+51	Bent 41	Sta. 272+28
Sta. 272+28 to Sta. 275+36	Bent 41	Sta. 272+28	Bent 42	Sta. 273+05	Bent 43	Sta. 273+82	Bent 44	Sta. 274+59	Bent 45	Sta. 275+36



ALTERNATE NO. 1
 DETAILS OF 308'-0" CONT.
 PRESTRESSED CONCRETE GIRDER UNITS
 (SHEET 3 OF 11)
 WHITE RIVER STR. & APPRS.
 (CLARENDON) (PH III) (F)
 MONROE COUNTY
 ROUTE 79 SEC. 13
 ARKANSAS STATE HIGHWAY COMMISSION
 LITTLE ROCK, ARK.
 Engstrom/Modjeski and Masters, Inc.

DRAWN BY: YO DATE: Nov. 07 FILENAME: b11039511_s03
 CHECKED BY: JES DATE: Mar. 05 SCALE: 1/16" = 1'-0"
 DESIGNED BY: YO DATE: Mar. 05
 BRIDGE NO. 06830 DRAWING NO. 47054

BRIDGE ENGINEER